

Horseshoe Bend Archery Range  
P.O. Box 1434 Atwater, CA 95301  
209-768-5104

Jack Bettencourt, President

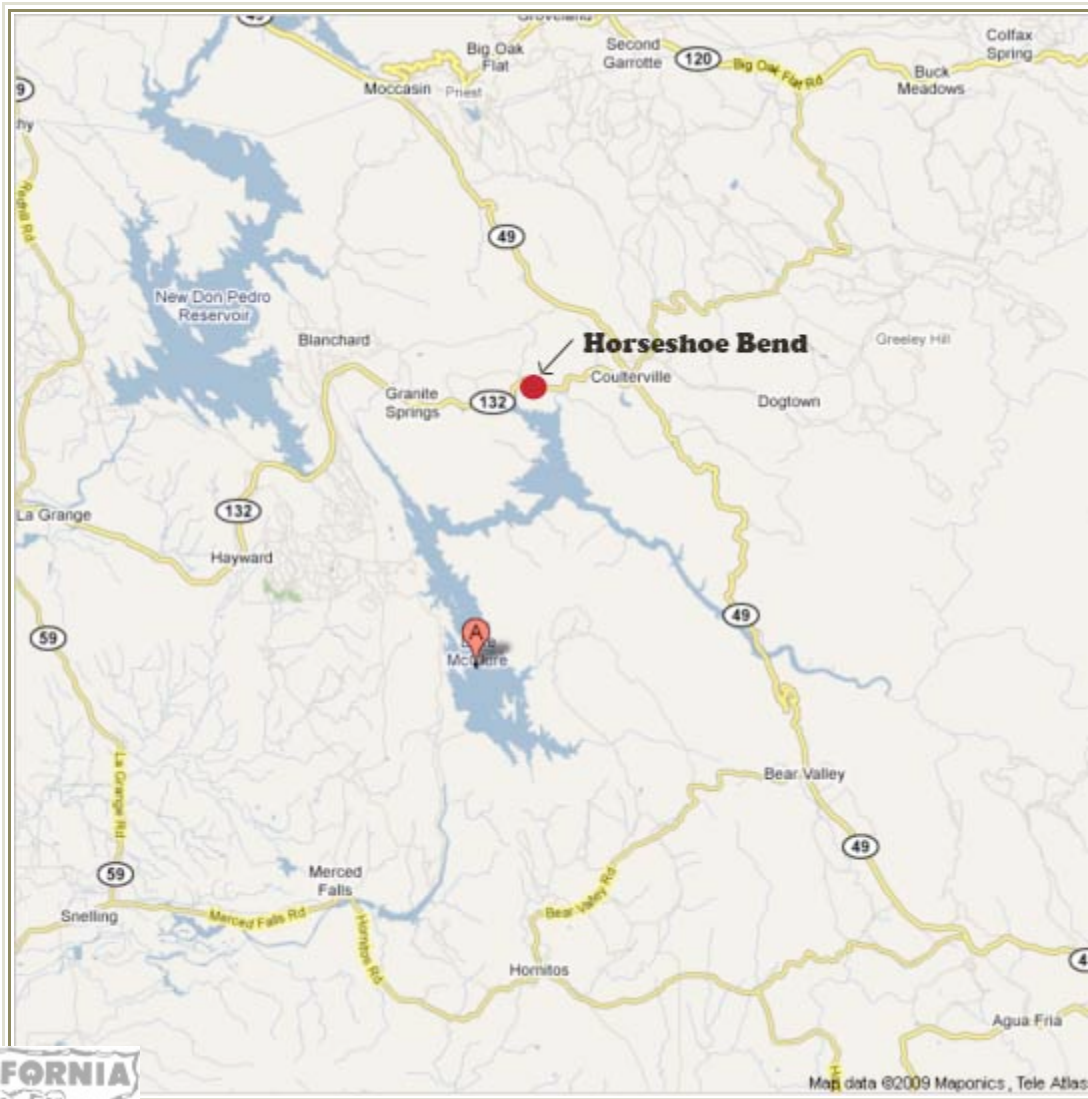
<http://horseshoebendfieldarchers.com/index.html>

**Directions:**

From Sacramento area – Take Hwy 99 South to the Hwy 120 exit towards Oakdale, go through Oakdale towards Sonora. Turn right on J59 towards La Grange, turn left on Bonds Flat Rd. (near Lake Don Pedro). Drive to stop sign and turn left onto Hwy 132. Go about 10 miles to Horseshoe Bend Recreation area on the right.

From Modesto area – Take Hwy 132 and continue through Waterford and then La Grange. Stay on Hwy 132 all the way to Horseshoe Bend Recreation area on the right.

From Fresno area – Take Hwy 99 North, take the 16th St. exit in Merced. Turn right onto G St. and follow it through town and all the way to Snelling. Road ends then turn right, go through Snelling, take first left after the school (Hwy 59). Turn right at flashing light on to Hwy 132 and go through La Grange and all the way to Horseshoe Bend Recreation area.



LODI BOWMEN

Stockton, Ca.  
PO Box 1942  
Stockton, Ca. 95201

or

Tammy Bowles, Secretary  
[bowlesrus4@gmail.com](mailto:bowlesrus4@gmail.com)

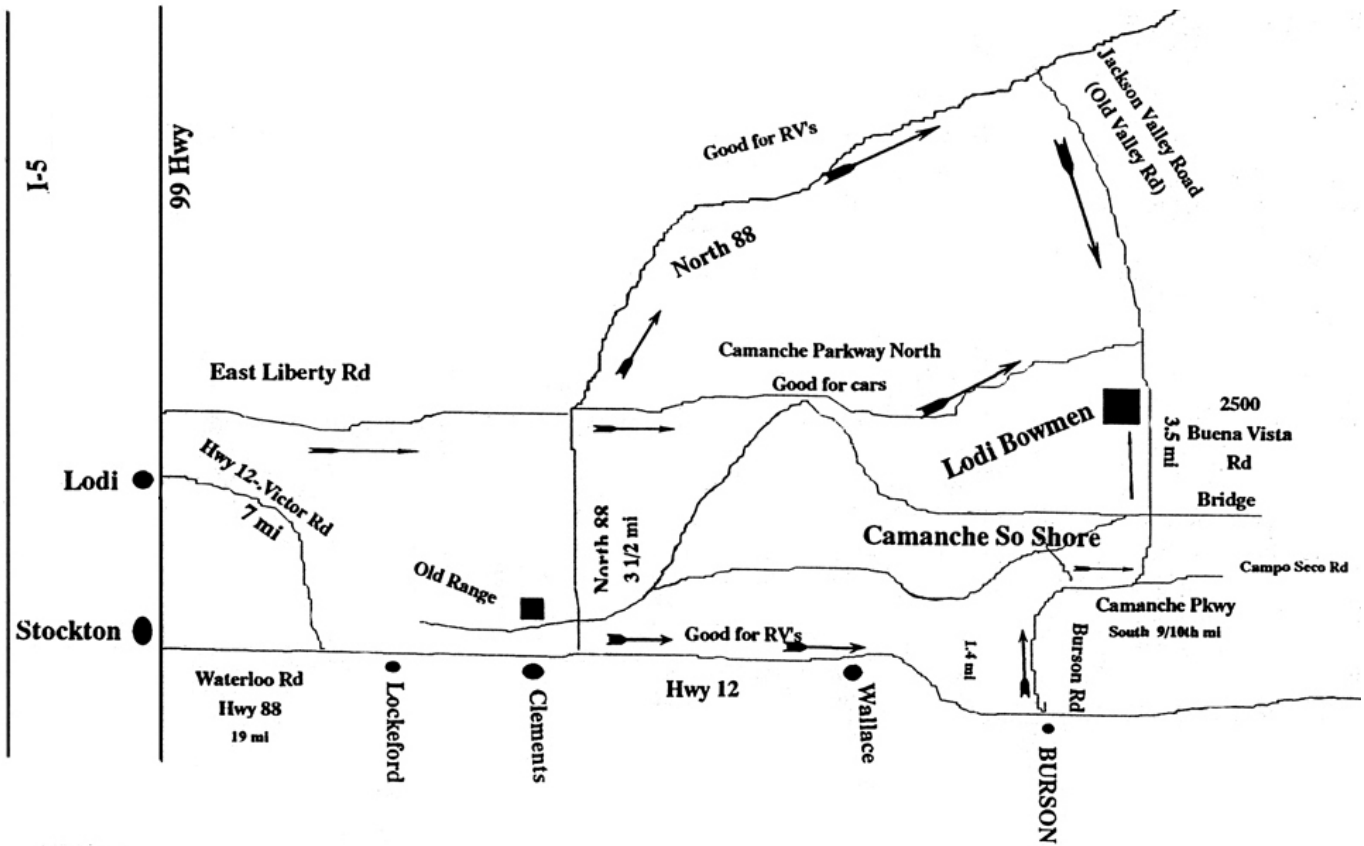
Joshua Walker, President  
[joshuaw@softcom.com](mailto:joshuaw@softcom.com)  
209-663-0867

Web site : <http://www.lodibowmen.com/>

Range, 2557 Buena Vista Blvd. Ione, CA (by South Comanche Lake)  
this is not a mailing address  
NOTE: Map not to scale



- 99-Liberty Rd/Camanchi Parkway 12 mi
- 99-Liberty Rd/Jackson Valley Rd to range 14.4 mi
- 99 Hwy 12/Victor Rd to Lockeford 7mi
- 99-Waterloo (Hwy 88) to range 36 mi



PM-Range Map



## Orestimba Field Archers

### Mailing Address:

PMB 287 - 1945 N Street  
Newman, CA 95360

### Email Address:

orestimbafieldarchers@gmail.com

### Physical Address & Clubhouse:

26166B Kelley Road  
Stevinson, CA 95374

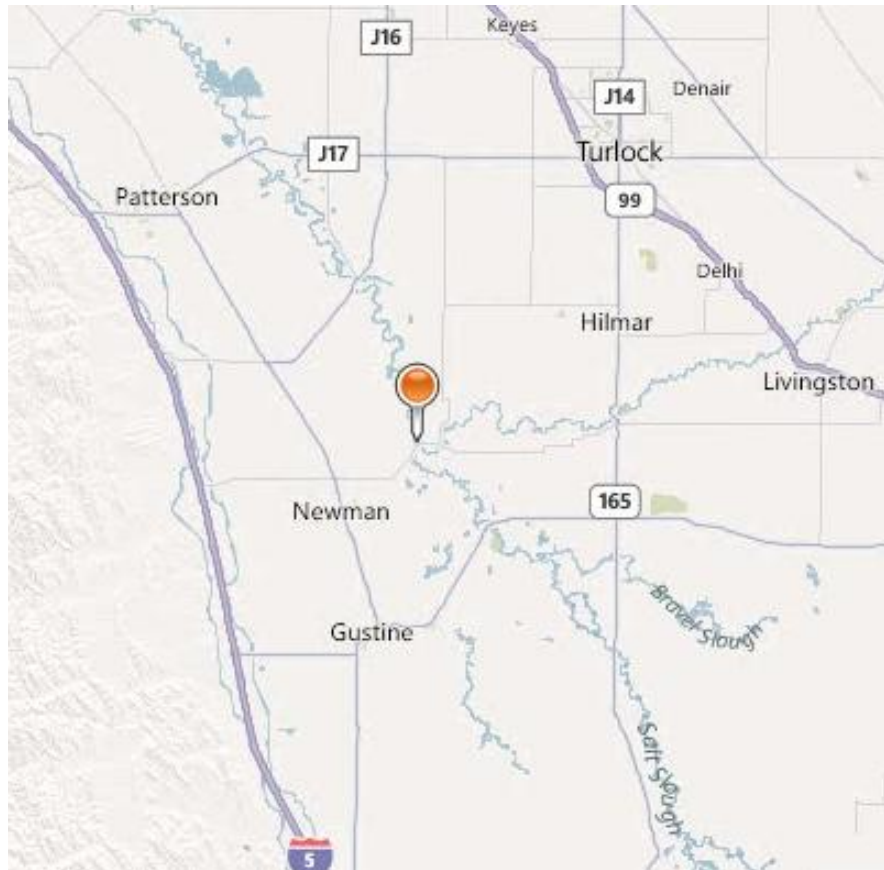
### Website:

<http://www.orestimbafieldarchers.com/index.html>

From 99 South Area: Take hwy 152 exit towards Los Banos. At Jct 165 turn north and proceed to hwy 140. At hwy 140 turn left (west). Proceed about 5 miles and turn right on Keaton Rd. Take Keaton Rd until it dead ends into River Rd. Turn left on River Rd. When River Rd crosses the Merced River, it turns into Kelly Rd. Turn left on Kelly Rd and Orestimba Field Archers is about 1 mile on the right hand side where the Merced River and the San Joaquin River come together.

From 99 North Area: Take the Lander avenue (Hwy 165) exit in Turlock heading south toward Hilmar. Proceed on Hwy 165 through the town of Hilmar and turn right on River Rd Immediately after crossing the Merced river bridge. Stay on River Rd (careful there is a jog and a right turn to stay on river rd) until it crosses the Merced river again and bear left on Kelly Rd at the stop sign. Continue on Kelly Rd and Orestimba Field Archers is about 1 mile on the right hand side where the Merced and San Joaquin Rivers come together.

From I-5: Take the Stuhr Rd exit (Newman Exit) Proceed East on Stuhr Rd across Hwy 33 until it dead ends. Turn left and proceed about 1.5 miles and just as you cross the bridge over the San Joaquin River, the entrance to Orestimba Field Archers is on the left hand side.



West Point Rod and Gun Club

Range Address:  
5088 Simpson Rd. / Rail Road Flat Rd.  
Rail Road Flat, CA

Mailing Address:  
PO BOX 934  
West Point, CA 95255  
Stephan McMorris

209-293-2272

[www.westpointarchers.com](http://www.westpointarchers.com)

Driving instructions:

Hwy 26 East from Mokelumne Hill to Ridge Road in Glencoe

Turn right on Ridge Road go 3 miles to Simpson Road

Turn right on Simpson Road follow the signs

Stay to the right and go over the cattle guard down to the meadow

Parking on the left before crossing the river



Yahi Bowmen

<http://www.yahibowmenmodesto.com/home.html>

PO Box 576742  
Modesto, CA  
95357  
(209) 345-4762

President  
Barry Vandermolen  
209.345.4762  
[vanderm1@pacbell.net](mailto:vanderm1@pacbell.net)

NOTE: Map not to scale

# YAH I BOWMEN

## MODESTO RESERVOIR

Modesto Reservoir is at an elevation of 210 feet in the low hills and pasturelands northeast of Modesto. The Lake has a surface area of 2,700 acres with 31 miles of shoreline. The facilities are under the jurisdiction of the Stanislaus County Parks Department. This is a good boating Lake with westerly breezes for sailing and vast open water for the waterskier.

Many coves are available for unlimited boat camping. Boaters should note there is a 5 MPH speed limit on the southern area of the Lake and near the facilities. There are also several no boating zones; refer to posted rules or ask a park aide for specifics. The many coves have submerged trees which provide for a good warm water fishery.

