

Black Mountain Bowmen
San Jose
1388 Searcy Drive
San Jose, Ca 95118
408-264-3710

Web site: <http://www.blackmountainbowmen.net/>

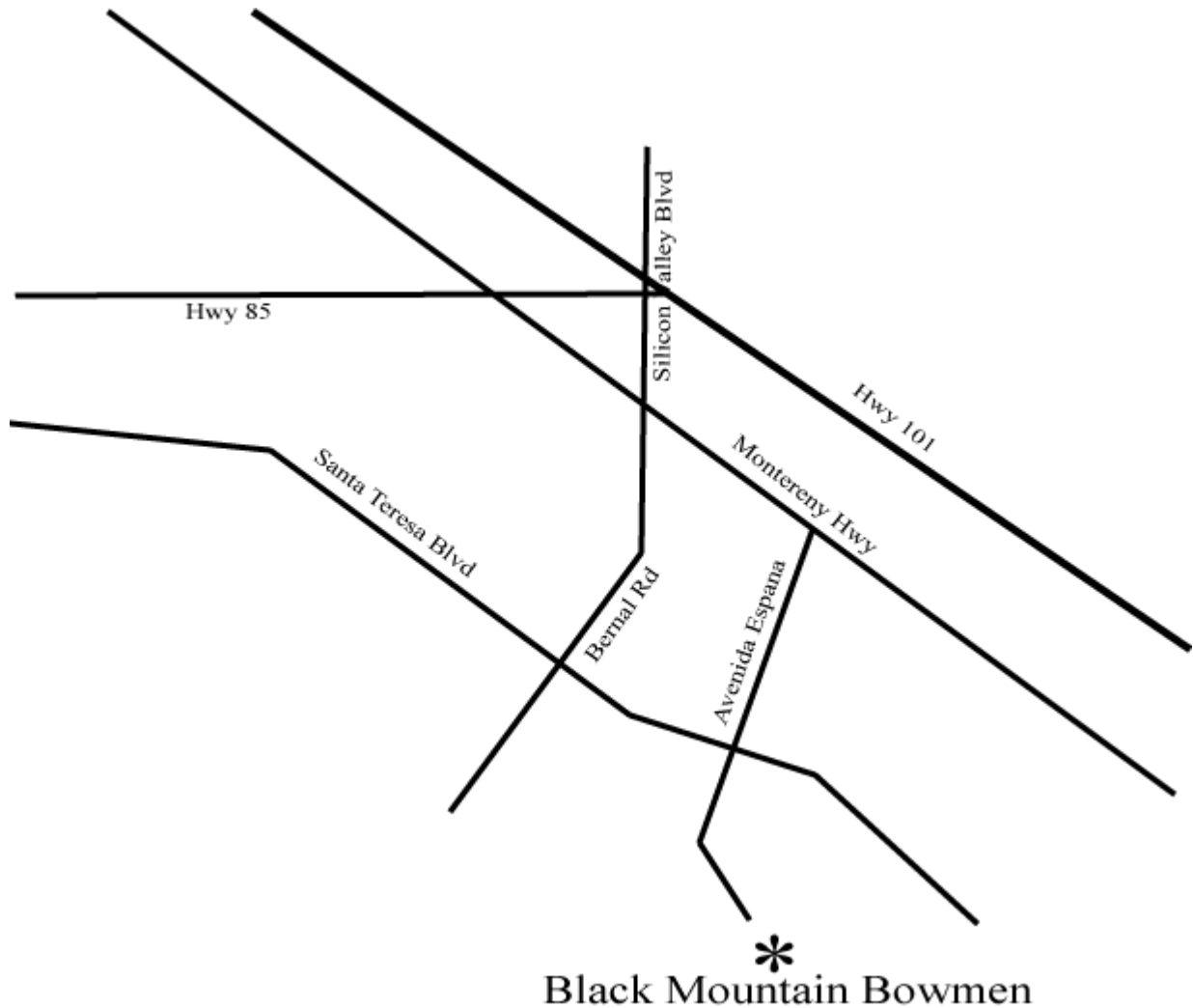
Our range is located in South San Jose foothill on East side of Santa Teresa Park. The range currently offers 28 targets in a classic California oak tree setting.

From either 101 or Monterey Hwy

Go West on Bernal to Santa Teresa

On Santa Teresa go Avenida Espana , turn right, go 6 blocks. The gate is located on the right.

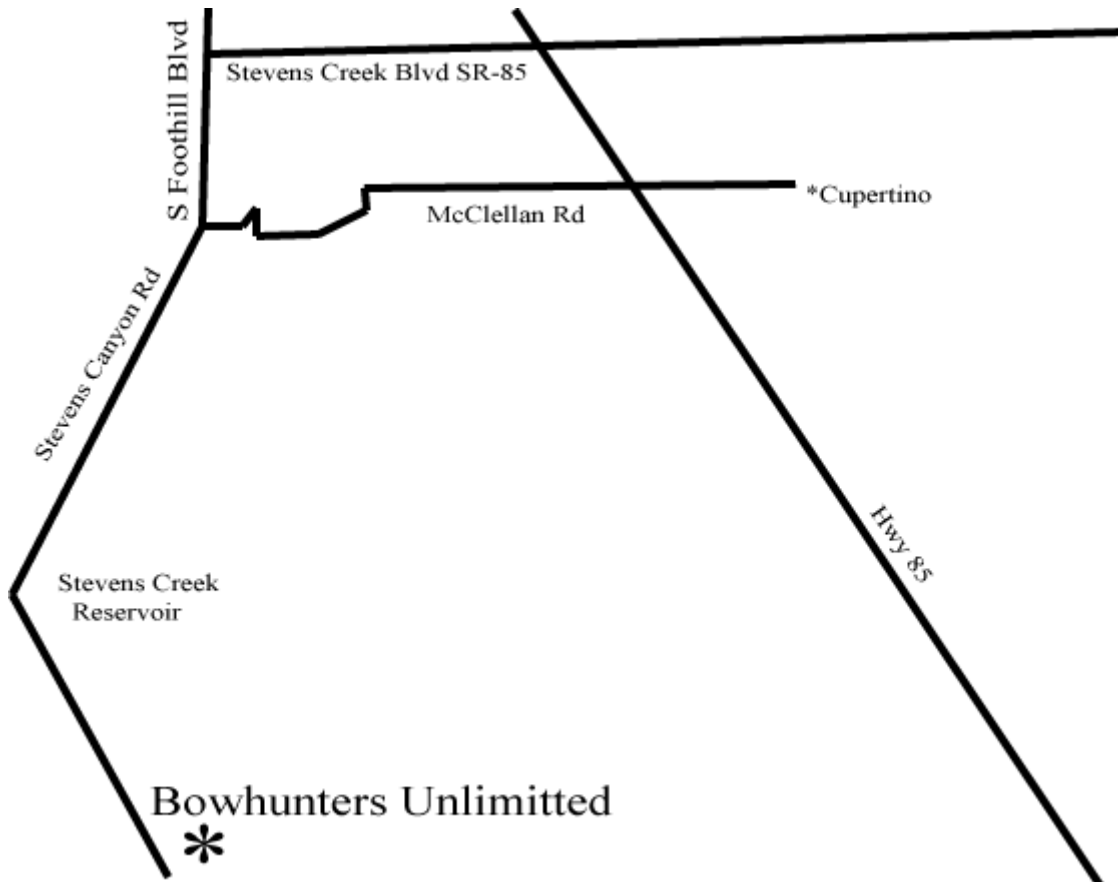
NOTE: Map not to scale



Bowhunters Unlimited
PO Box 110433
Campbell, CA 95011-0433
650 823-7395
info@bowhuntersunlimited.com
<http://www.bhuarchers.org>

Stevens Creek Reservoir in Cupertino. Take 101 North until you reach Hwy 85.
Go North on 85 into Cupertino and exit at Stevens Creek Blvd (at De Anza College).
Go left towards hills on Stevens Creek Blvd until you hit South Foothill Blvd.
Turn Left and go into hills approx 2 miles and you will be at the Stevens Creek Dam Reservoir.
Follow Reservoir and keep the water always on your left side. Approx. 1 mile past the Reservoir you will hit a STOP sign. Continue straight up the road which is now called MT. Eden Rd.
Go up about 1/4 mile and the Bowhunters Unlimited Archery Range will be on the Left side through a green colored gate. Before you get there you will see an archery butt with a Bison target picture.

NOTE: Map not to scale



Kings Mountain Archers

Mailing address

P. O. Box 2794

Redwood City

CA 94064-2794

650-851-4546

Email: info@kingmountainarchers.org

Web site: <http://www.kingmountainarchers.org/>

Coming up via Woodside Rd.

Go south/west on Woodside Road for 1.5 miles past I-280.

Turn right onto Kings Mountain road. After 2.2 miles, you will see the entrance sign to Huddart Park (keep going past the sign).

The entrance to the archery range is 2.3 miles past the Huddart Park entrance. It is a brown colored gate across a gravel road on the right-hand side of the road.

If you reach Skyline Blvd., you've gone too far.

Coming down via Skyline Blvd.

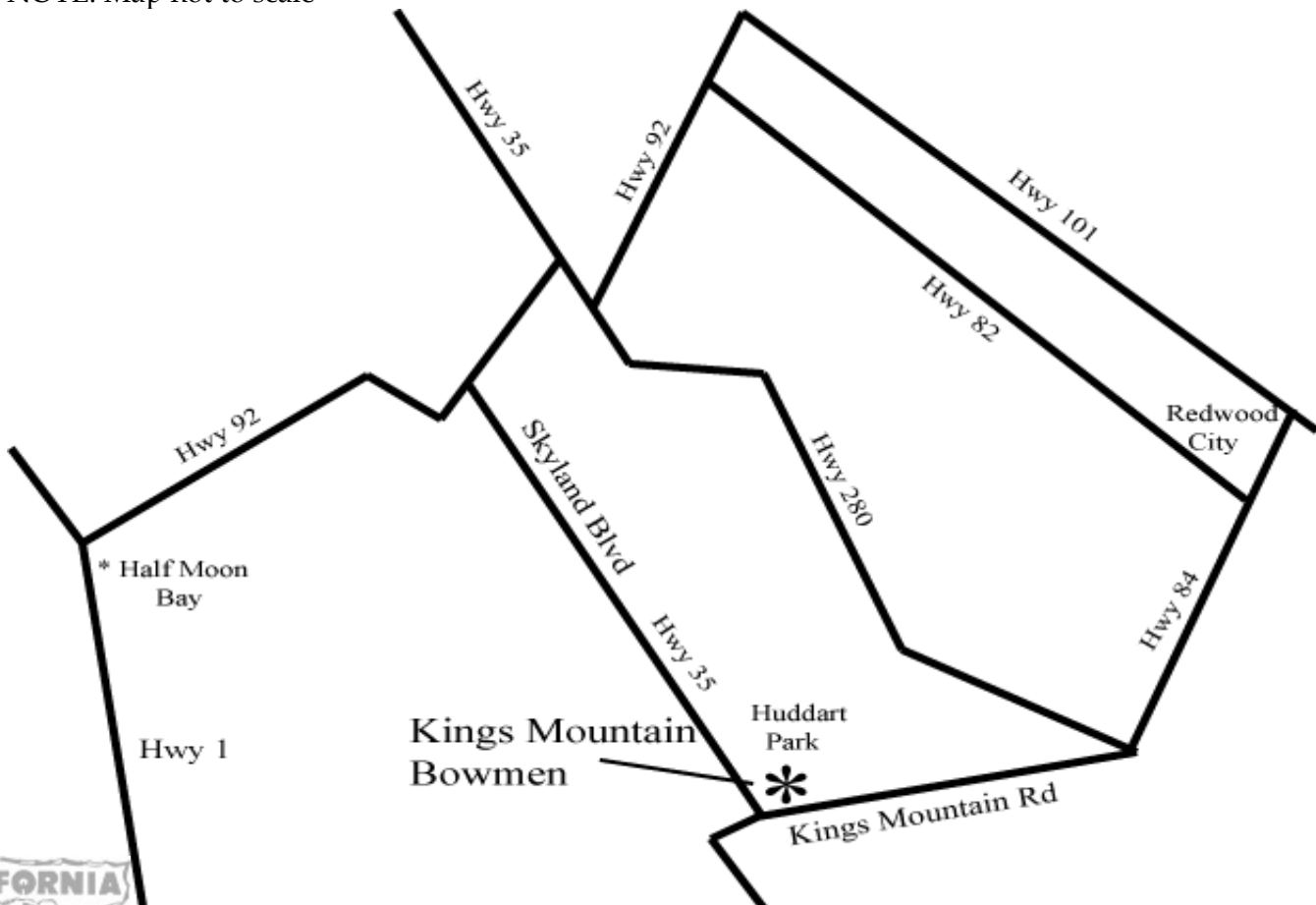
Get onto Skyline Blvd., heading south (north) from Hwy 92 (from La Honda Rd.)

Turn left (right) onto King's Mountain Rd.

The entrance to the archery range is 0.7 miles down from Skyline Blvd. It is a brown colored gate across a gravel road on the leftt-hand side of the road--gate H11.

If you reach the main entrance to Huddart Park, you've gone too far.

NOTE: Map not to scale



Mt. Madonna Bowmen
Gilroy, Ca.

Mailing Address:

P.O. Box 1622
Gilroy, CA 95020
408-842-7733

Range Address:

Mt. Madonna County Park
7850 Pole Line Road
Watsonville, CA 95076

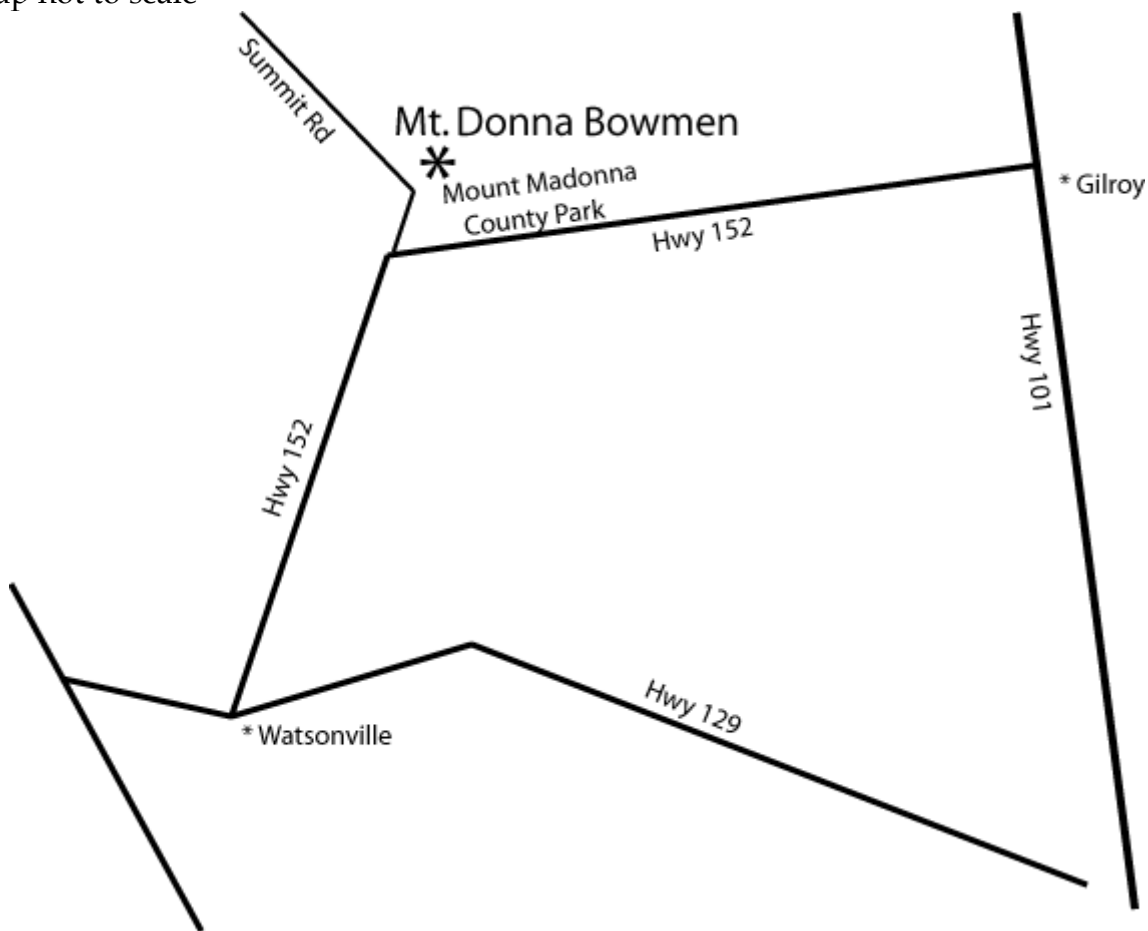
email: mmbowmen.webmaster@gmail.com

Web site: <http://www.mountmadonnabowmen.com>

From San Jose : Take 101 S. to Gilroy Take the 152 W. Leavley Exit, turn right and go about 1 mile to Monterey Rd.,turn left onto Monterey, go South on Monterey Rd. to 1st St. (Rt. 152),turn right on 1st St.. 1st St. becomes Rt. 152. Take 152 to Mt. Madonna Park the park is at the summit. Turn right into the Park (Pole Line RD)

From Highway 1, the Coast: Take Hwy 1 to Watsonville, Airport Boulevard exit. Go approximately 3 miles on Airport Boulevard, then left onto Highway 152 east. At the top of the mountain turn left into Mt. Madonna County Park (Pole Line RD) .

NOTE: Map not to scale



Salinas Bowmen

Salinas, Ca.

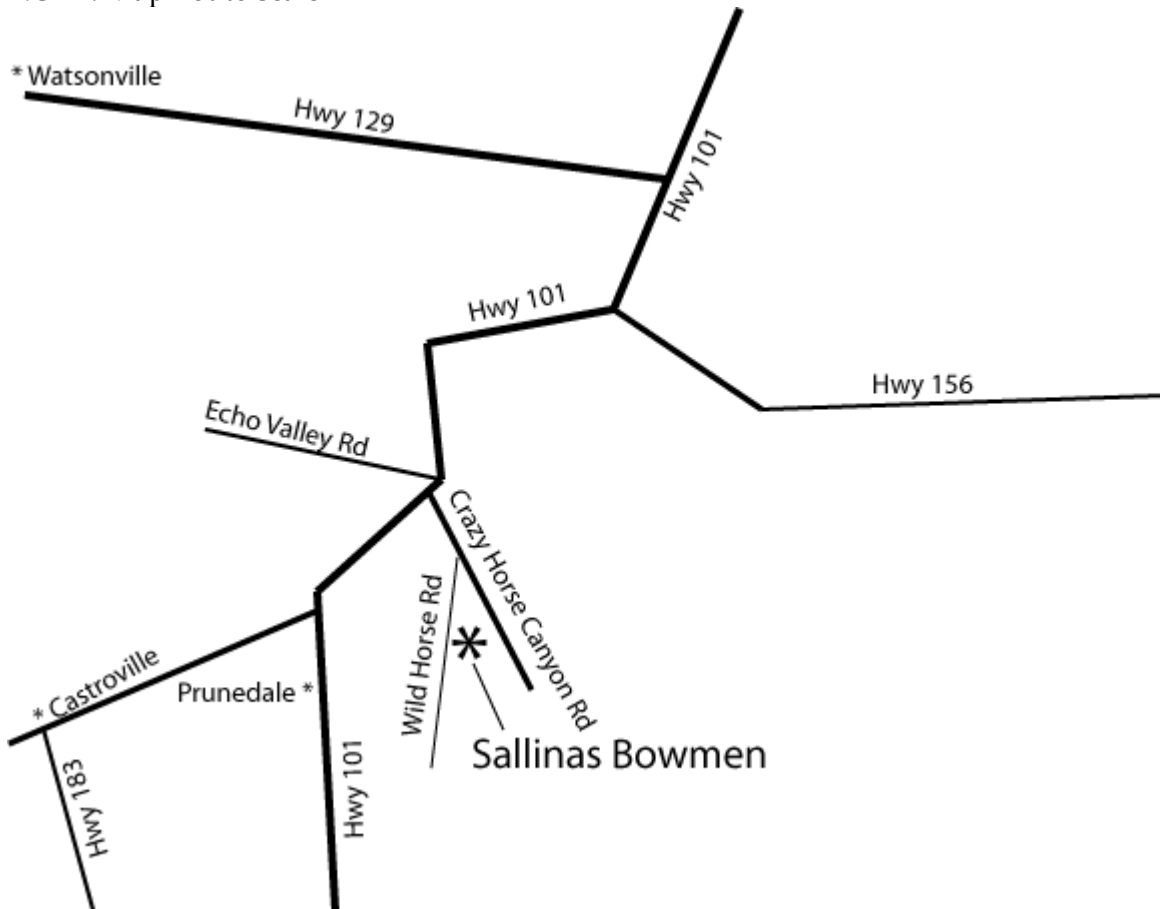
831-655-1587

E-Mail: CABGJF@SBCGLOBAL.net

Web site: <http://www.salinasbowmen.org/>

Range is located off Hwy 101 on Crazy Horse Canyon Road

NOTE: Map not to scale



Santa Cruz Archers
Santa Cruz, Ca.
130 Doyle St.
Santa Cruz, Ca. 95062
408-427-3938

Web site: <http://www.santacruzarchers.com/>

DIRECTIONS: Coming from Hwy 1 South (Watsonville) take the Morrissey Blvd. exit, and exit to the right (don't follow the overpass to the left). Take Pacheco to Prospect Heights. Turn right on Prospect Heights. At the school you will need to make a left turn to stay on Prospect Heights. Follow Prospect Heights all the way to the end, up the hill at the sharp left turn, and pass through the gate at the end of the road. Follow fire road and make a right at the fork the top of the hill. Follow the fire road down the hill to the Archery range parking lot.

Coming from Hwy 1 North (Santa Cruz, San Jose, Hwy 17, etc.) take the Morrissey Blvd exit. Make a left at the stop sign, and a left at the light (Morrissey), to take you over the freeway. Follow this road as it curves down onto the freeway back north, and take the first exit after the overpass you just went over. This will get you onto Pacheco. Take Pacheco to Prospect Heights. Turn right on Prospect Heights. At the school you will need to make a left turn to stay on Prospect Heights. Follow Prospect Heights to the end, up the hill at the sharp left turn, and pass through the gate at the end of the road. Follow fire road and make a right at the fork the top of the hill. Follow the fire road down the hill to the Archery range parking lot.

From Hwy 1, take Morrissey Blvd. to Prospect heights to Brookwood to the range.

NOTE: Map not to scale

