

BRIONES ARCHERS  
P.O. Box 6325  
San Pablo, Ca. 94806  
510-236-7756 or 925-933-2811

Send questions and comments to [shftesbury@aol.com](mailto:shftesbury@aol.com) or [limit\\_rules@comcast.net](mailto:limit_rules@comcast.net)  
Web site: <http://brionesarchers.org/>

At the Bear Creek park entrance, drive straight ahead past the ranger's kiosk up to the road gate.  
If you are walking in, park in the lot to the right of the gate.

From the road gate, follow the paved section to the fork in the road and take the right fork downhill (Homestead Valley Trail). Follow this road thru a 2nd gate to another fork. Take the left road straight ahead (Crescent Ridge Trail) to the range.

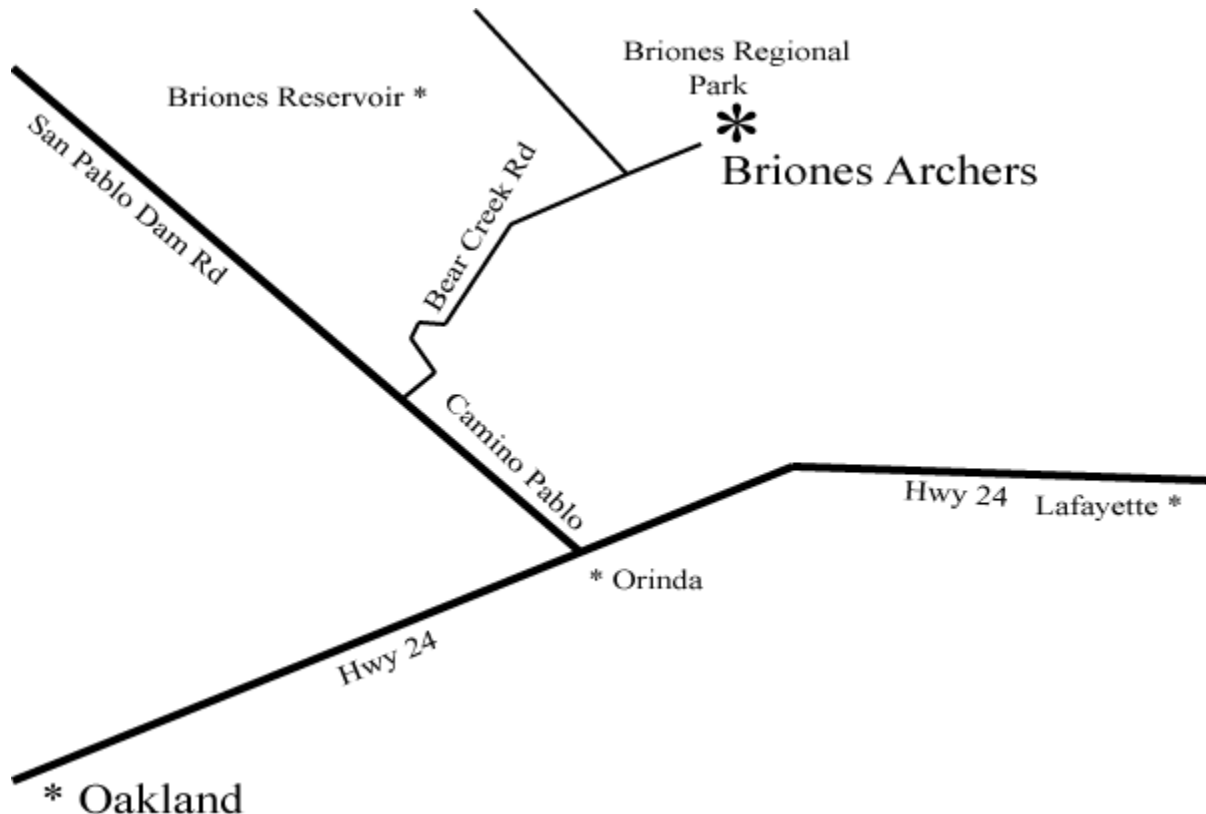
Note: There is no water on the range, so plan accordingly. (During regularly-scheduled shoots the club has drinks available).

There are no range fees, as we are a public range within the park. There is, however, a \$3.50 parking fee charged by the park on weekends.

Our range is located in Briones Regional Park off of Bear Creek Road.  
From San Francisco/Oakland, take Rte 24 East toward Walnut Creek and get off at the Orinda exit.

Turn LEFT (West) onto Camino Pablo  
Turn RIGHT (North) onto Bear Creek Rd  
Turn RIGHT (East) onto Briones Rd

NOTE: Map not to scale

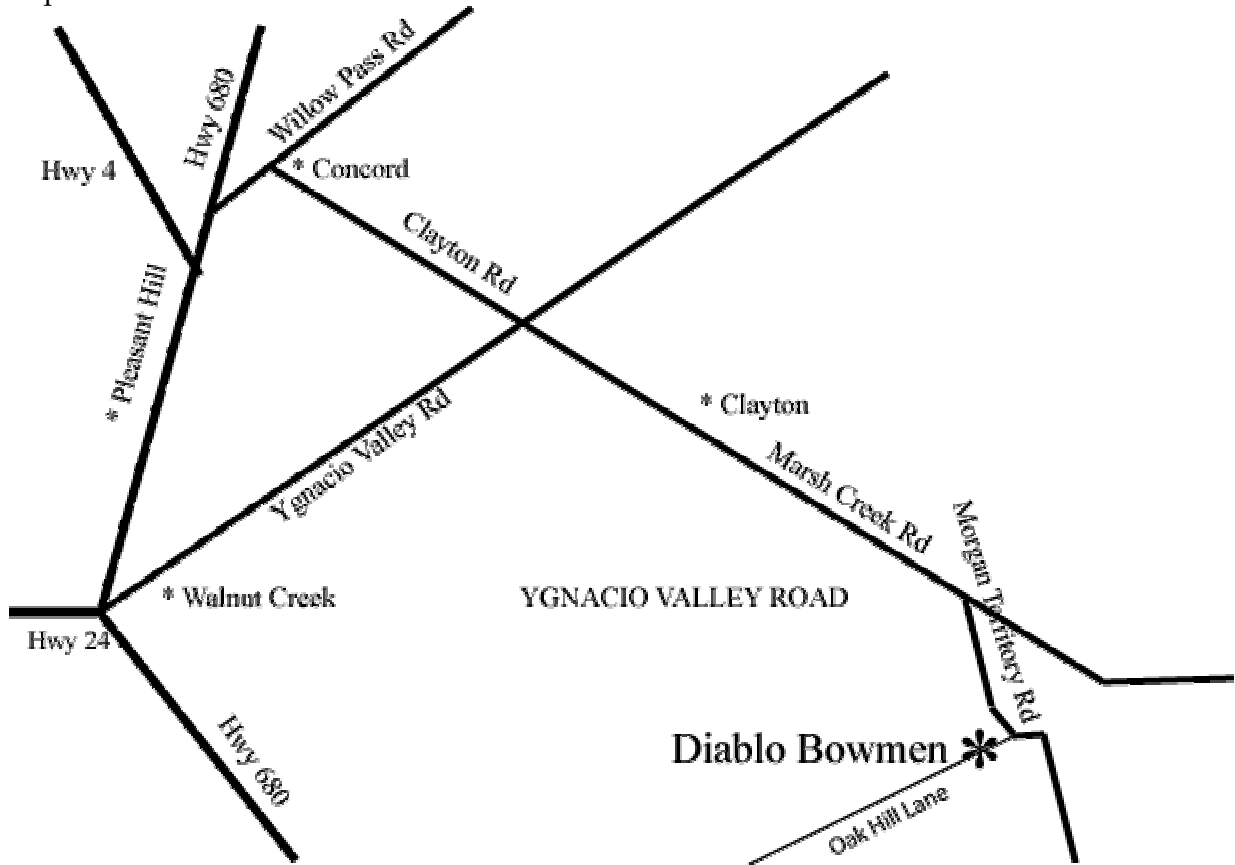


Diablo Bowmen  
PO Box 70  
Clayton, Ca. 94517-0070  
Web site: [www.diablo-bowmen.org](http://www.diablo-bowmen.org)

Range is located off Morgan Territory Rd., near Clayton.

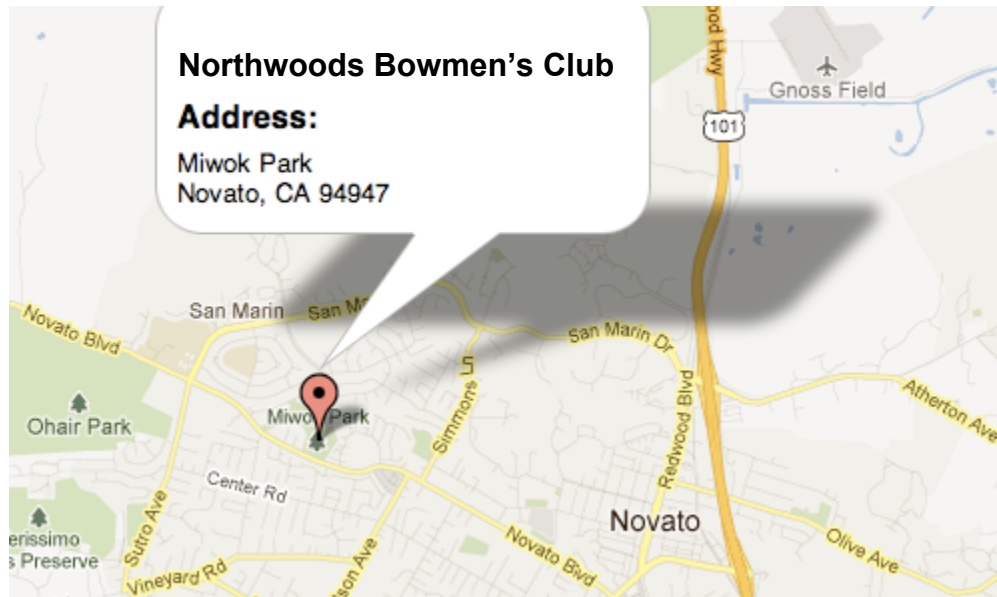
Take Clayton Rd. to Marsh Creek Rd. to Morgan Territory Rd.

NOTE: Map not to scale



Northwoods Bowmen's Club  
P.O. box 1492, Novato, CA 94903  
Club President: Keith Leisten (707) 753-0615  
Web site: [www.northwoodsbowmensclub.org](http://www.northwoodsbowmensclub.org)

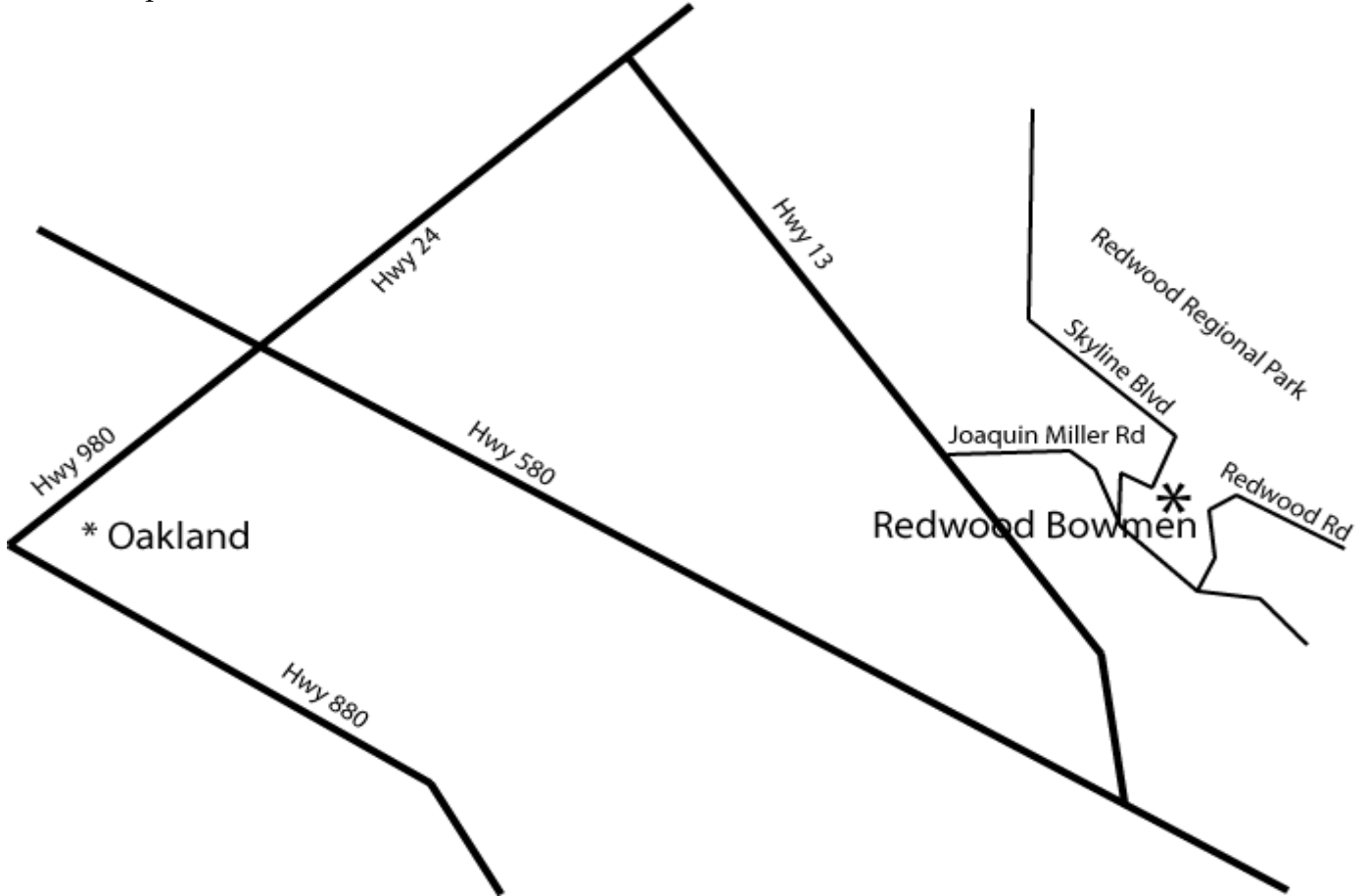
The INDOOR RANGE is located in Novato. From Novato Blvd., turn north onto Oliva Drive. Turn left on Oliva Court. At the end of the court, there is a gate at the park entrance. Pass through the gate and follow the dirt road approximately 100 yards up to the range.



Redwood Bowmen  
P.O. Box 423  
Oakland , CA 94604  
(510) 530-0400

[info@redwoodbowmen.org](mailto:info@redwoodbowmen.org)  
<http://www.redwoodbowmen.org>

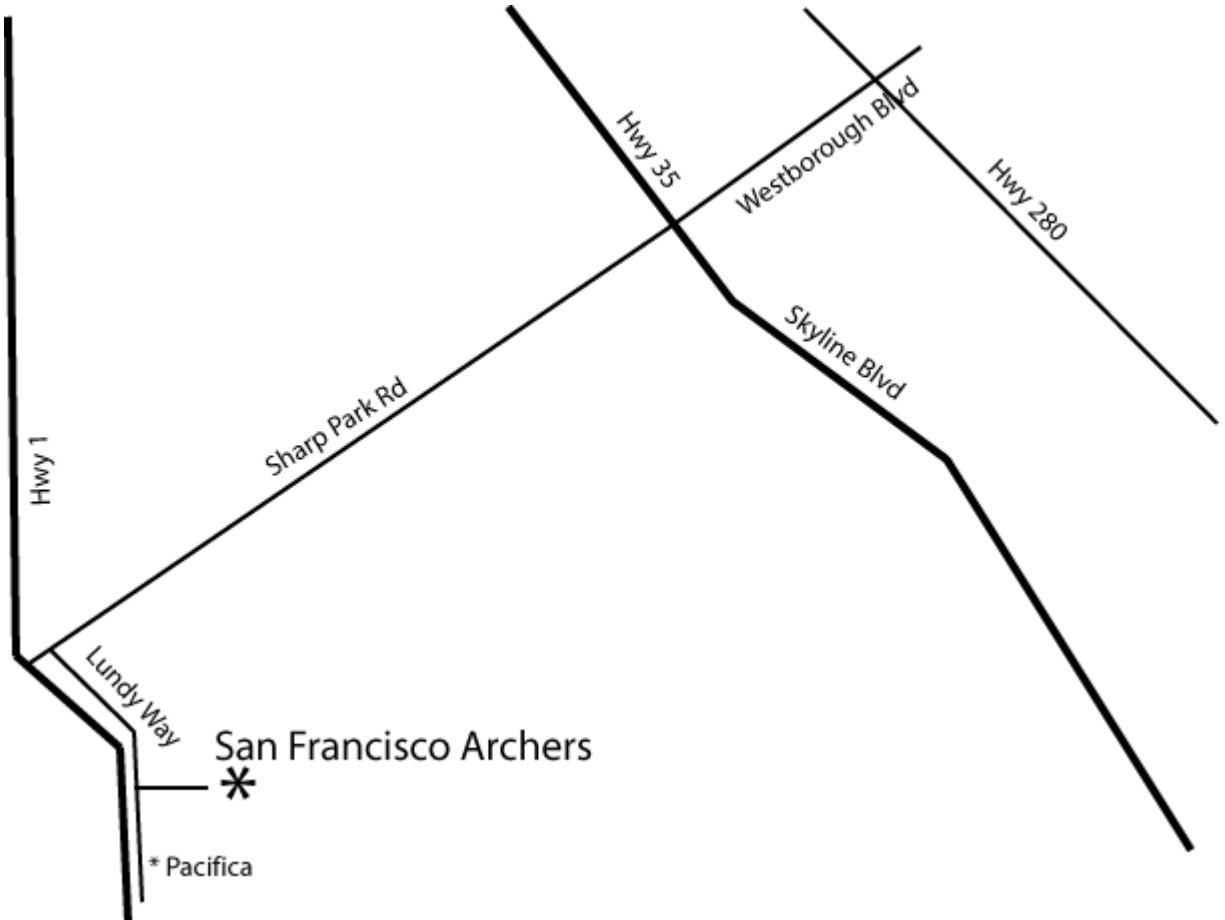
NOTE: Map not to scale



San Francisco Archers  
Pacifica, Ca.  
PO Box 1274  
Pacifica, Ca. 94044  
650-355-9947  
Email: [lorit@pacbell.net](mailto:lorit@pacbell.net)  
Web site: <http://www.sfarchers.com/>

Range is located off of Lundy Way, which is near Sharp's Park Road/Route 1

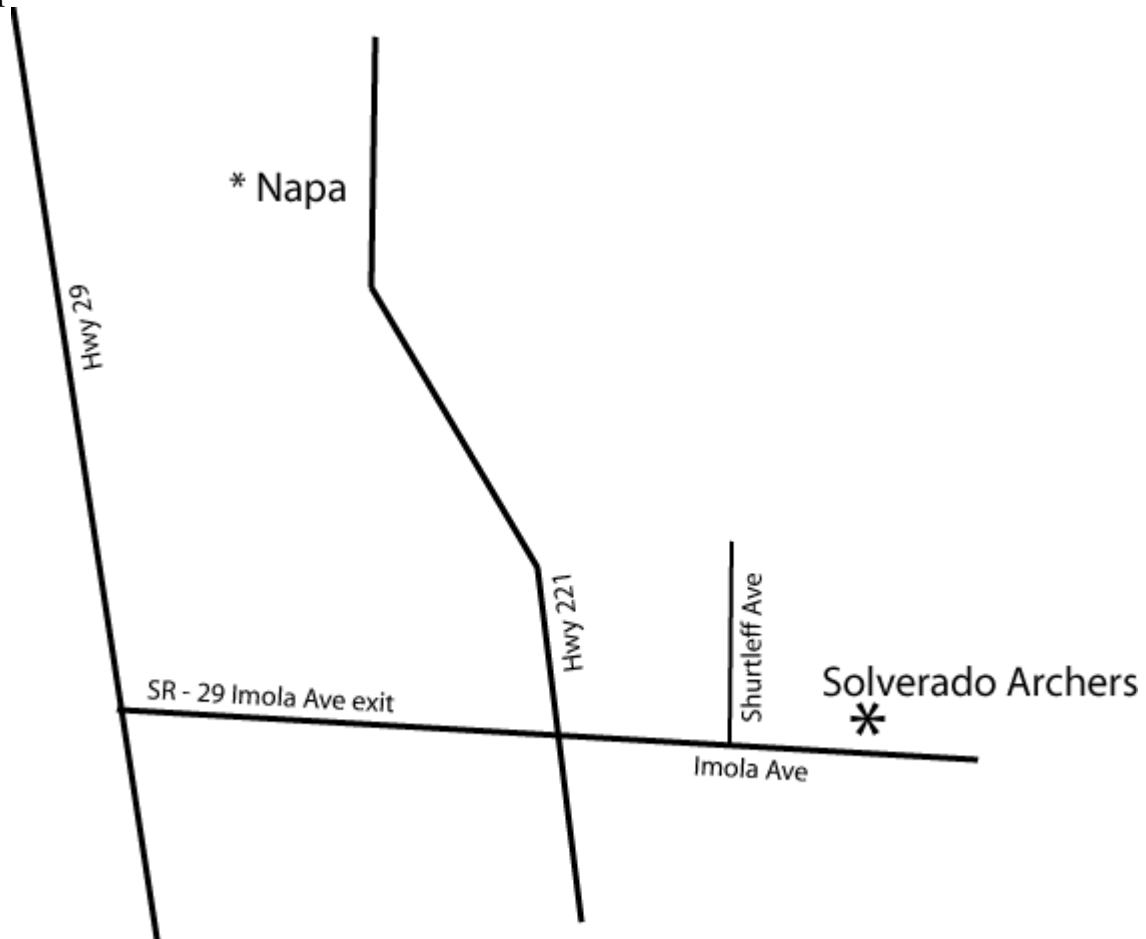
NOTE: Map not to scale



Silverado Archers  
Napa, Ca.  
PO Box 424  
Napa, Ca. 94559  
707-252-9256  
E-mail: [lpyle@interx.net](mailto:lpyle@interx.net)

Silverado Archery Club is located in Skyline Park, Napa, California. Skyline Park is located at the east end of Imola Ave. Take 121 into Napa, go East on Imola Ave. (at the California State Hospital), just a short distance from intersection of Hwy 121 and Imola Ave.

NOTE: Map not to scale



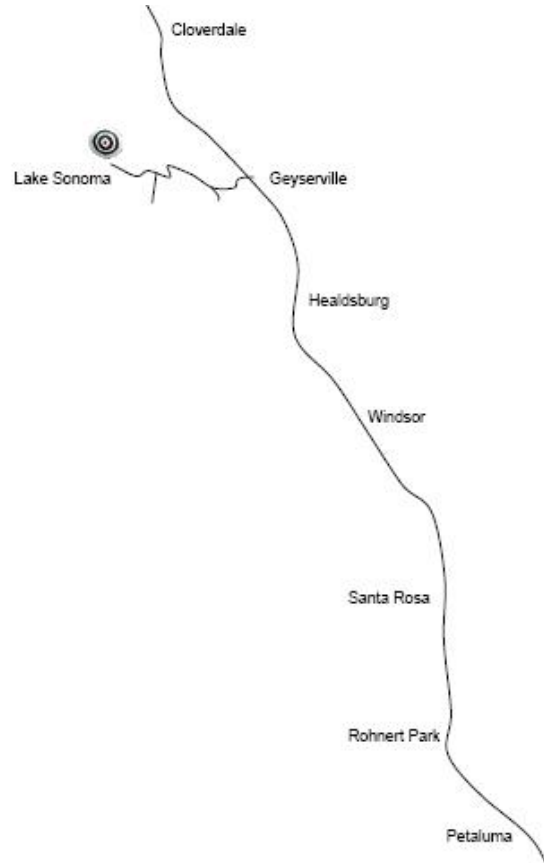
Sonoma County Bowmen/Traditional Archers of California  
LAKE SONOMA  
291 Seavey Road  
Petaluma, CA 94952  
707-763-6574

Web site: <http://www.scbarchery.net> • <http://traditionalarchersofca.com/>  
Marilyn Dutra, President: <mailto:mar2steved@yahoo.com>

From Hwy 101 North & College Avenue, Santa Rosa  
Travel North on Hwy 101 for approximately 22 miles

Take the Canyon Road (Lake Sonoma/Geyserville) Exit  
Turn Left onto Canyon Road  
Continue to follow Canyon Road for approximately  
2 miles  
Turn Right onto Dry Creek Road

Continue to follow Dry Creek Road, which turns into  
Skaggs Springs Road, which continuing straight, turns  
into Rockpile Road for approximately 8 miles  
Turn Right at Lone Rock Parking Lot.



West Coast Archery Shop  
2040 Petaluma Blvd. North #10  
Petaluma, CA 94952  
[www.westcoastarcheryshop.com](http://www.westcoastarcheryshop.com)  
(707) 776-9971

