

Conejo Valley Archers

Range address
4651 Tapo Canyon Road
Simi Valley, CA 93063

Mailing address
P.O. Box 3982
Thousand Oaks, CA 91359

805-530-1399 (Voice Mail) E-mail: webmaster@cvarchers.com
Web Site: www.cvarchers.com

Range Hours: Open to the public through the JOAD program every Saturday from 9am to 1pm PST.
Club Members - 24x7 Gated access with key.

Facilities:

JOAD/FITA Range
28 Station 5-Star NFAA Field Course
14 Station Permanent 3-D Range

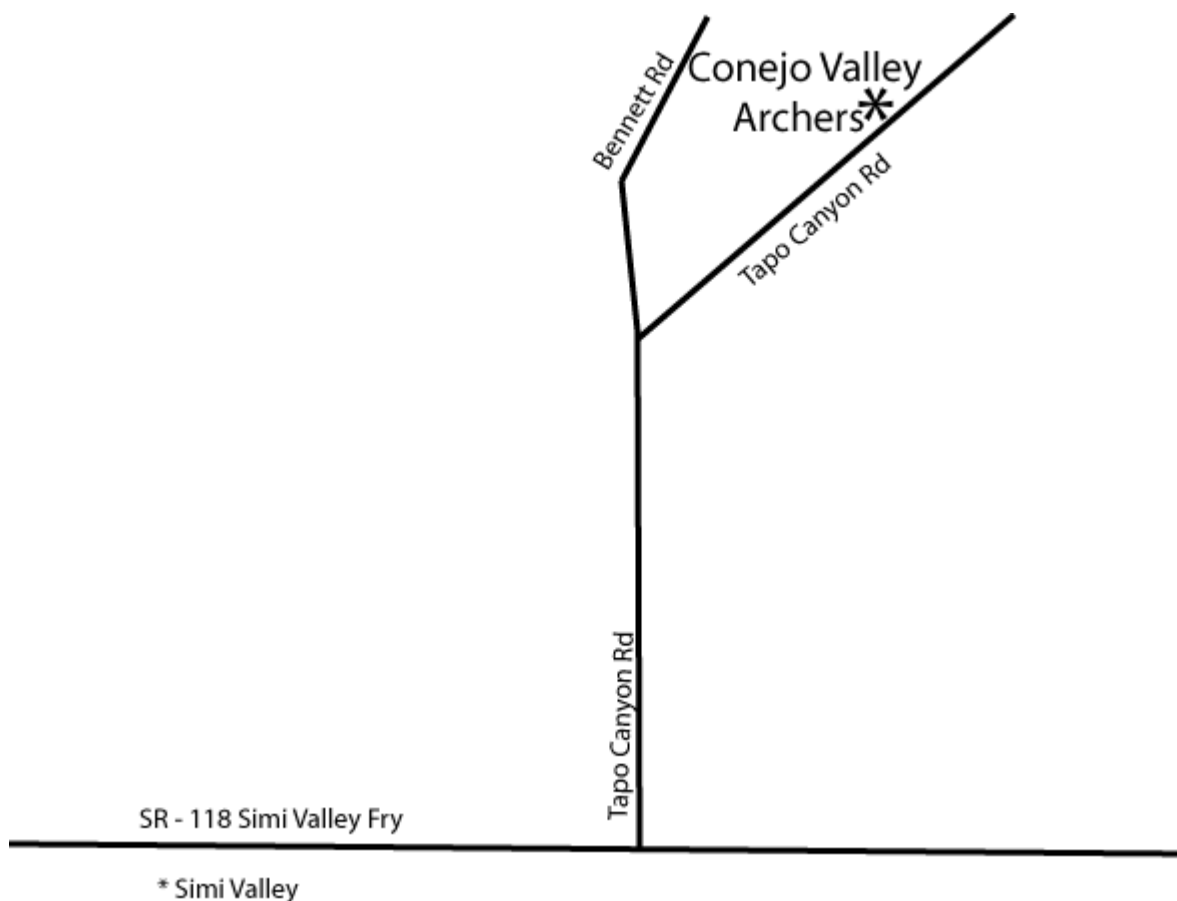
Programs Offered:

Field Archery League
Youth and Adult JOAD Programs
NAA Coaching Certifications (Level 1 and 2)

Direction:

From Simi Valley/San Fernando Valley Freeway (Rt 118) take the Tapo Canyon Rd exit and drive north about 3 miles to the park.

NOTE: Map not to scale



Pasadena Roving Archers

P.O. Box 683

Pasadena, CA 91102

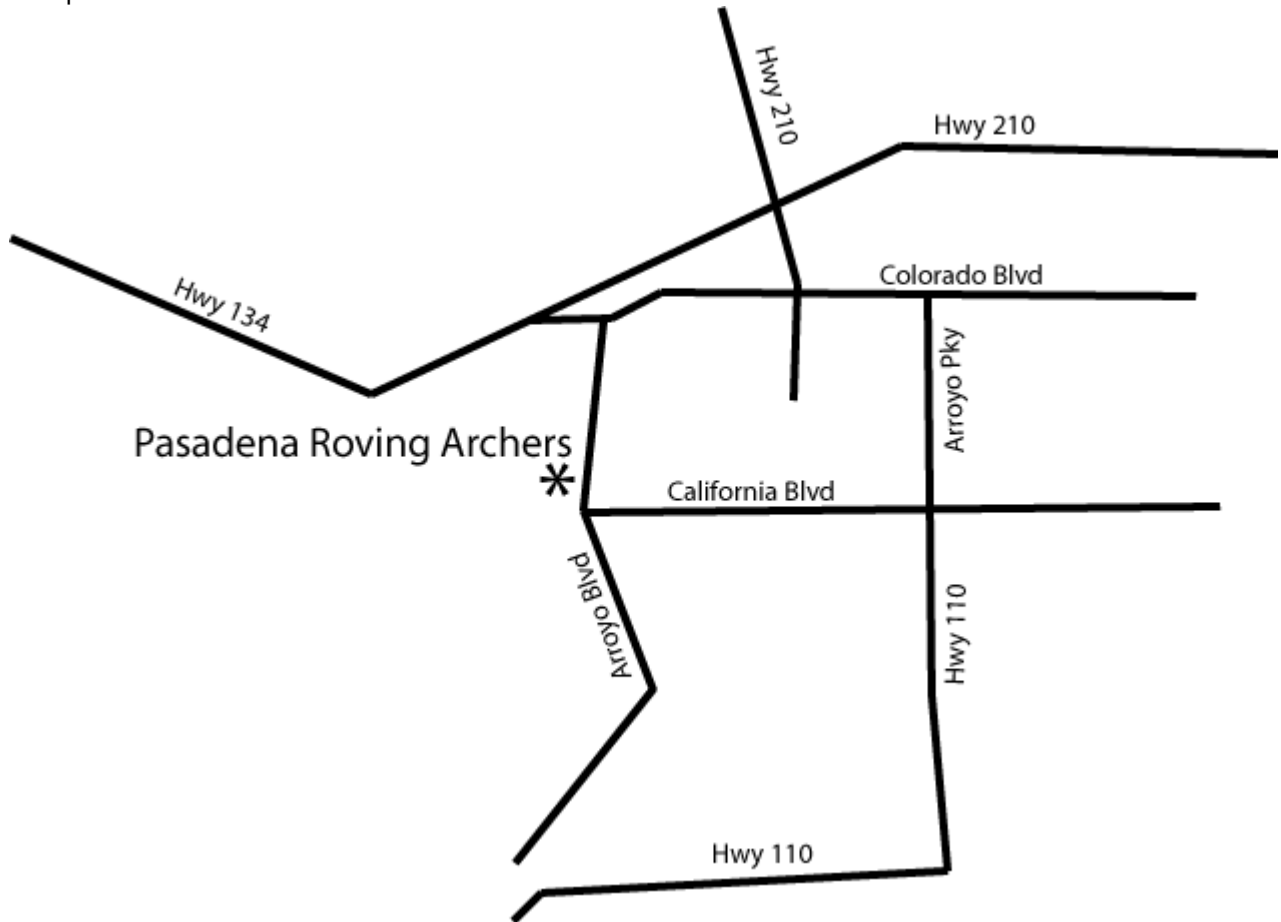
(626) 577-7252

Email: pra@lidar.com

<http://www.rovingarchers.com/index.html>

Range is located down in the Arroyo Seco approximately 1.5 miles south of the Rose Bowl.

NOTE: Map not to scale



Santa Ynez Valley Bow Club

P.O.BOX 854

Santa Ynez, CA 93460

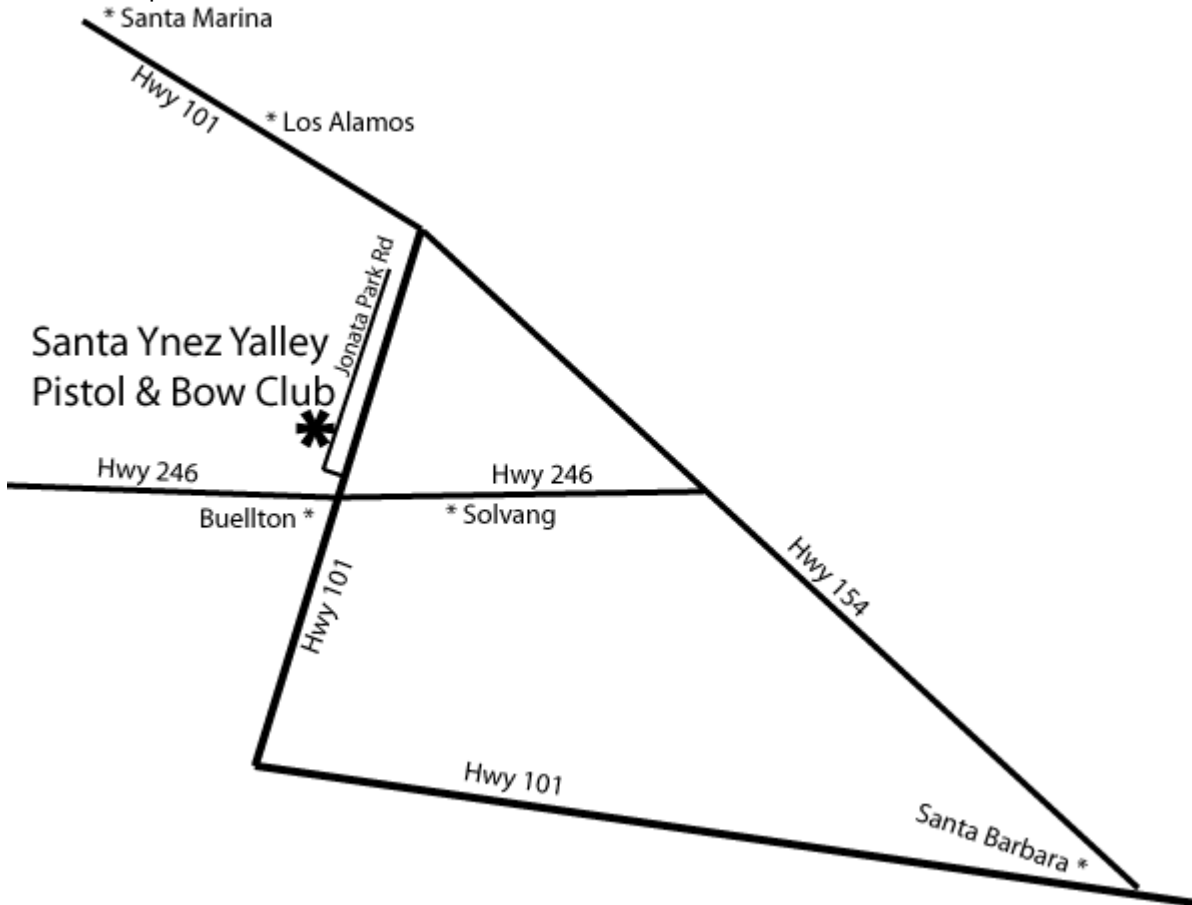
<http://www.syvbowclub.org/>

(805) 688-1643

e-mail: syvbowclub@verizon.net

The range is located two and one half miles north of Buellton on Jonata Park Rd. , which is next to 101 on the west side of the freeway. Take Ave. of The Flags to Jonata Park Rd.
Range is 40 min. North of Santa Barbara or 35 min. South of Santa Maria.

NOTE: Map not to scale



South Bay Archers

Paul Farbman, SBAC president
635 S. Prosepect Ave., #206
Redondo Beach, CA 90277-4427
redondoniceguy@aol.com
w: (310) 952-5719
h: (310) 540-2258
c: (310) 404-3665

<http://www.southbayarchery.net>

located in Rancho Palos Verdes, California on Palos Verdes Drive South near Portuguese Bend



Verdugo Hills Archers

Jerry Hart VHA Senior Brd of Director
8101 Hinds Ave.
North Hollywood, CA. 91605
818-767-5844

jeryrig@sbcglobal.net

Web site: www.verdugohillsarchers.org

Range is located off Big Tujunga Rd. Take Foothill Blvd to Oro Vista to Big Tujunga.
Go 2 miles and turn right just past the baseball diamonds.

NOTE: Map not to scale

